















ANDREWS

WILDLIFE MANAGEMENT AREA

3,582 acres
Levy County

Legend

-  Management Area
-  Closed to Hunting
-  Designated Entrance
-  Check Station
-  Picnic Area
-  Observation Tower
-  ADA-Accessible Viewing Blind
-  Town
-  River
-  Trail
-  Rails to Trails
-  Paved Road
-  Improved Road
-  Unimproved road - no motorized vehicles

