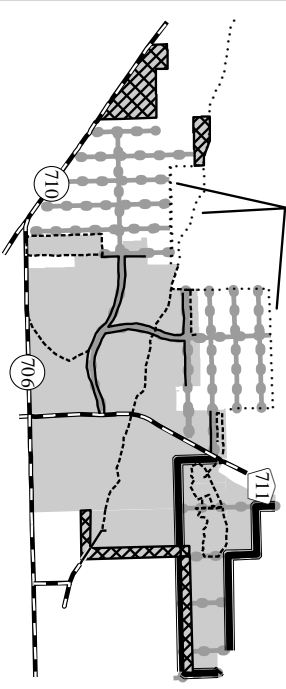


VICINITY MAP

PRIVATE ROADS
CLOSED TO PUBLIC



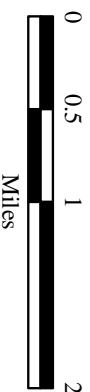
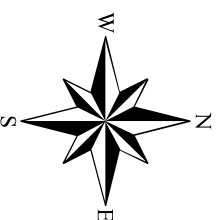
John C. and Mariana Jones /

Hungryland

Wildlife and Environmental Area

16,645 acres

Martin County



Legend

- Levee Closed to Public Access
- Paved Road
- Unimproved Road
- Horse Trailer Parking
- Hiking, Biking & Horse Trail
- Primitive Campsite
- Canal
- Parking Area
- Designated Entrance
- Check Station
- County Line
- Closed to Hunting
- Management Area

