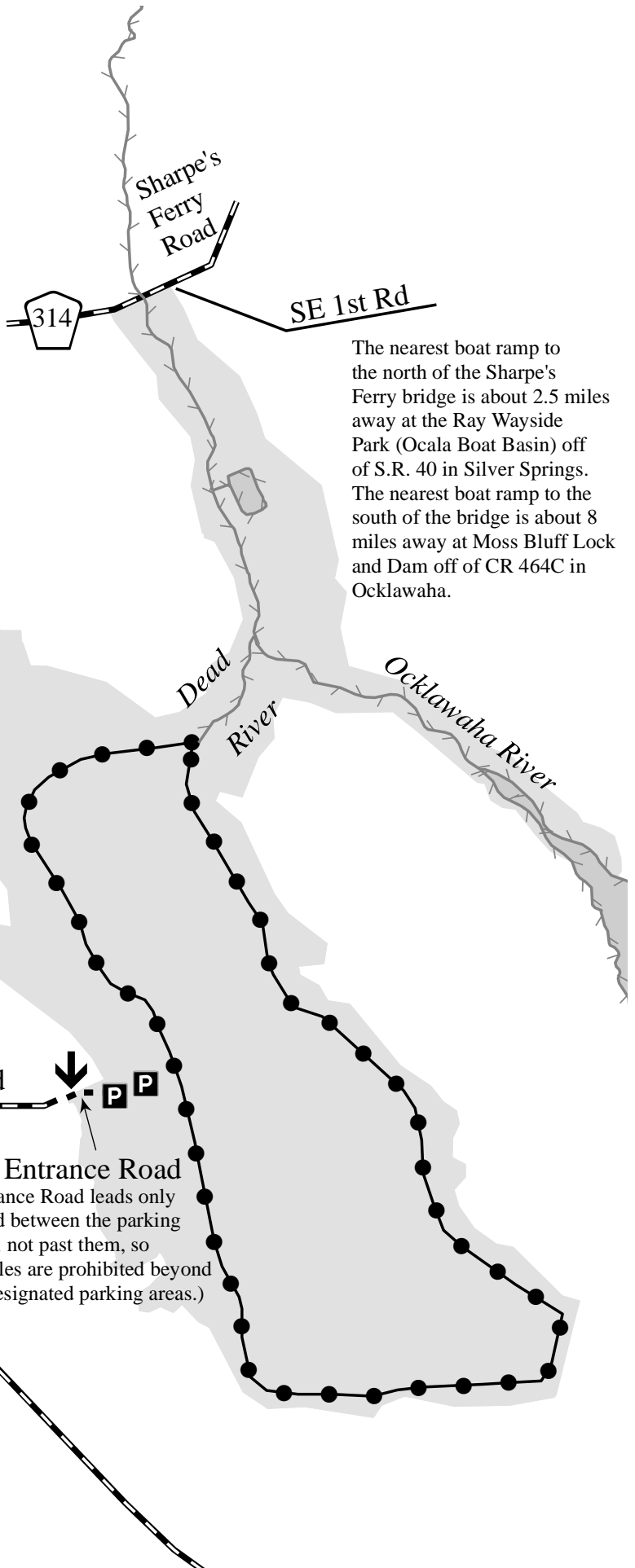
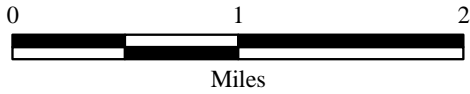
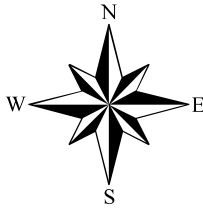


# MARSHALL SWAMP WILDLIFE MANAGEMENT AREA

6,445 acres  
Marion County



The nearest boat ramp to the north of the Sharpe's Ferry bridge is about 2.5 miles away at the Ray Wayside Park (Ocala Boat Basin) off of S.R. 40 in Silver Springs. The nearest boat ramp to the south of the bridge is about 8 miles away at Moss Bluff Lock and Dam off of CR 464C in Ocklawaha.

**Entrance Road**  
(Entrance Road leads only to and between the parking areas, not past them, so vehicles are prohibited beyond the designated parking areas.)

| Legend |                             |
|--------|-----------------------------|
|        | Management Area             |
|        | Designated Entrance         |
|        | River / Designated Entrance |
|        | Parking                     |
|        | Paved Road                  |
|        | Improved Road               |
|        | Unimproved Road             |
|        | Trail                       |
|        | Water                       |