











POTTS
WILDLIFE MANAGEMENT AREA
 4,155 acres
 Citrus County



Legend

-  Management Area
-  Designated Entrance
-  Check Station
-  Primitive Campground
-  Distance Markers
-  Paved Road
-  Improved Road
-  Unimproved Road
-  Hiking Trail (No Vehicles)

