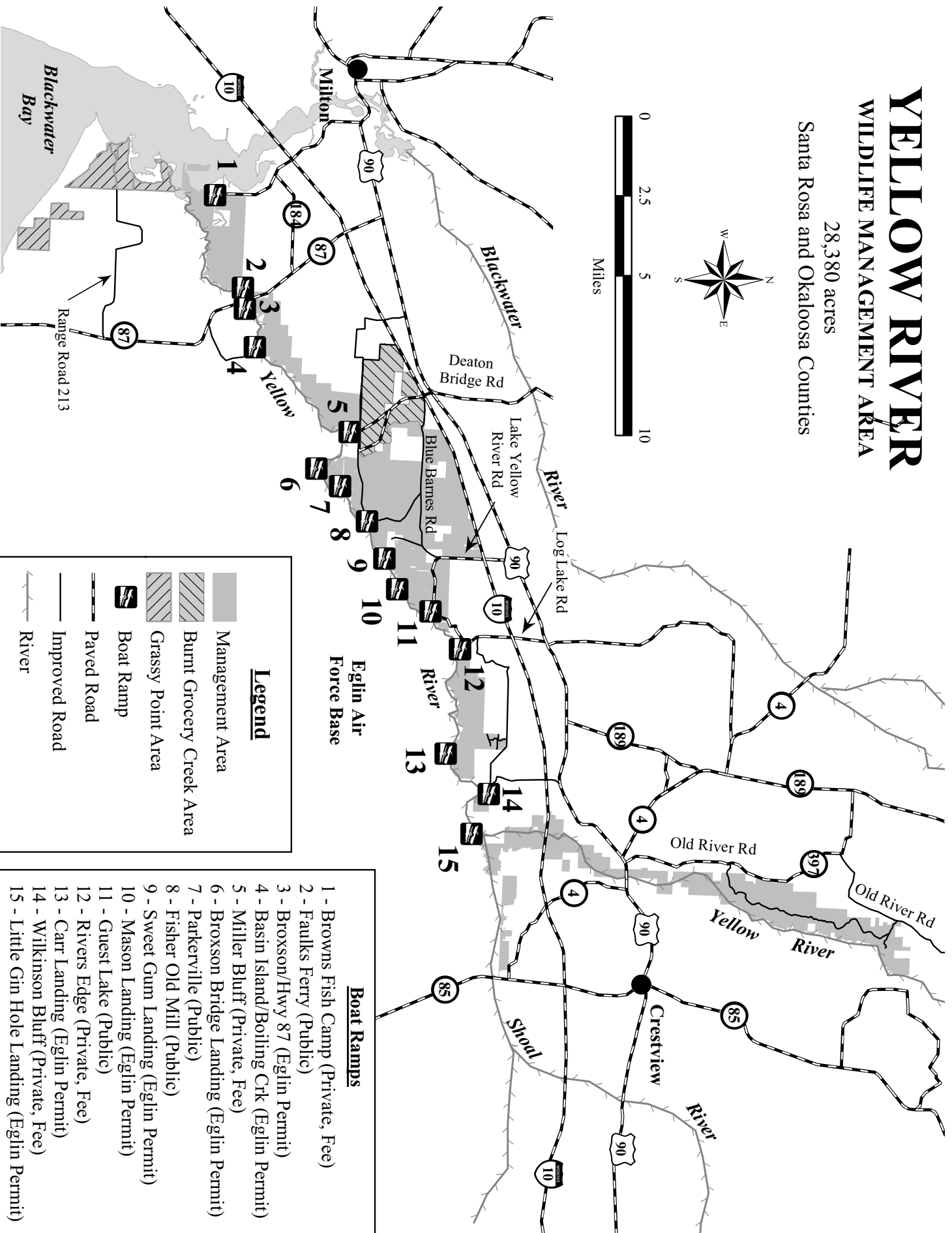
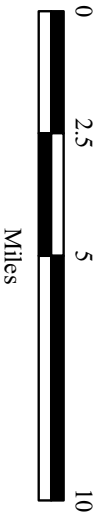
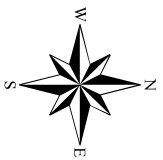


YELLOW RIVER WILDLIFE MANAGEMENT AREA

28,380 acres
Santa Rosa and Okaloosa Counties



Legend

- Management Area
- Burnt Grocery Creek Area
- Grassy Point Area
- Boat Ramp
- Paved Road
- Improved Road
- River

Boat Ramps

- 1 - Browns Fish Camp (Private, Fee)
- 2 - Faulks Ferry (Public)
- 3 - Broxson/Hwy 87 (Eglin Permit)
- 4 - Basin Island/Boiling Crk (Eglin Permit)
- 5 - Miller Bluff (Private, Fee)
- 6 - Broxson Bridge Landing (Eglin Permit)
- 7 - Parkerville (Public)
- 8 - Fisher Old Mill (Public)
- 9 - Sweet Gum Landing (Eglin Permit)
- 10 - Mason Landing (Eglin Permit)
- 11 - Guest Lake (Public)
- 12 - Rivers Edge (Private, Fee)
- 13 - Carr Landing (Eglin Permit)
- 14 - Wilkinson Bluff (Private, Fee)
- 15 - Little Gin Hole Landing (Eglin Permit)